

**Amendment 29 to Council Bill No. 32 -2013**

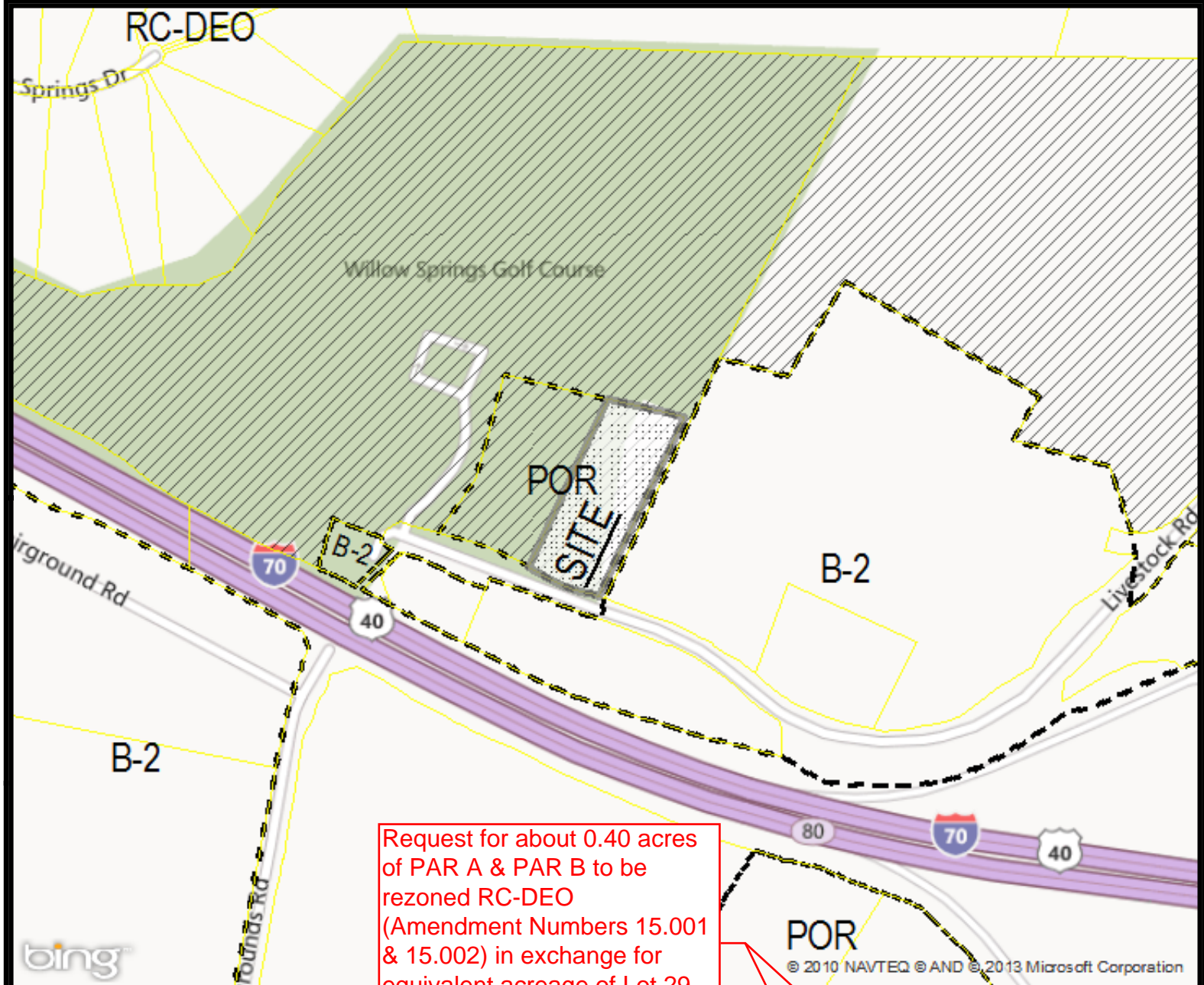
**BY: Chairperson at the request  
of the County Executive**

**Legislative Day No. 9  
Date: July 1, 2013**

**Amendment No. 29**

*(This amendment substitutes a new maps 15.001, 15.002 and 15.003 in order to add a note to each map that explains the connection between those maps.)*

- 1 In the Comprehensive Zoning Plan, as attached to the Bill as introduced:
- 2
- 3 In the Section entitled “Map Amendments”, behind the tab entitled “Supported by DPZ”, remove
- 4 maps 15.001, 15.002 and 15.003 and substitute new maps 15.001, 15.002 and 15.003 as attached
- 5 to this amendment.
- 6
- 7 Make a conforming change in the summary chart.

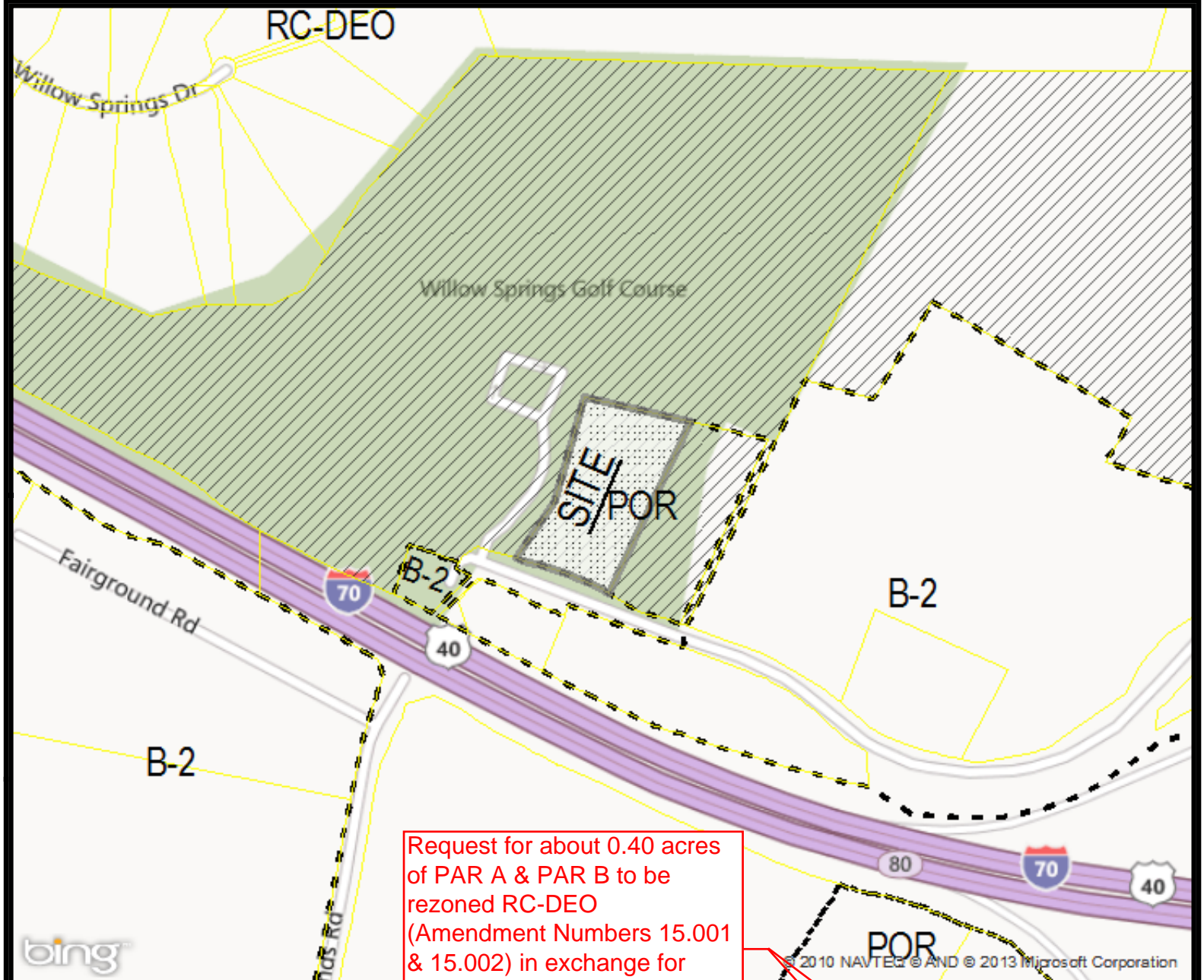


Request for about 0.40 acres of PAR A & PAR B to be rezoned RC-DEO (Amendment Numbers 15.001 & 15.002) in exchange for equivalent acreage of Lot 29 to be rezoned POR under Amendment Number 15.003.

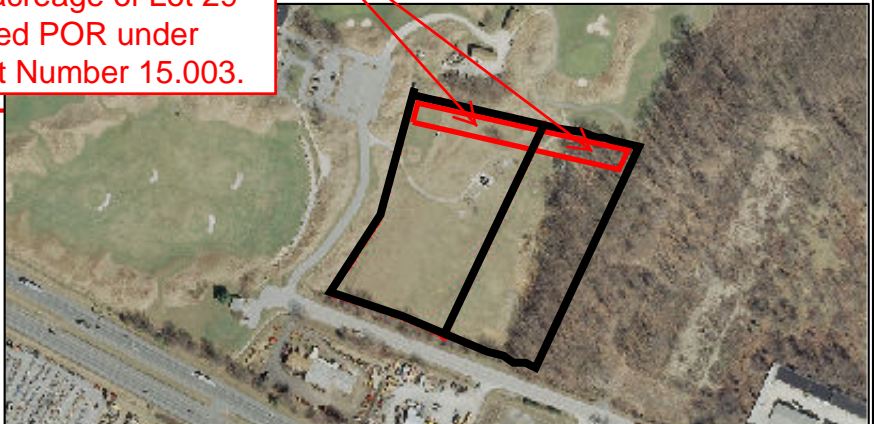
1	2	3	4	5		
6	7	8	9	10	11	
12	13	14	15	16	17	18
19	20	21	22	23	24	25
	27	28	29	30	31	32
	33	34	35	36	37	38
	39	40	41	42	43	44
		45	46	47	48	
						50



Zoning Map General Plan Amendment: **15.001** Tax ID: **1403344568**  
 Current Zoning: **POR** Tax Map: **15** Grid: **4** Parcel: **145** Lot: **PAR B**  
 Proposed Zoning: **RC-DEO**  
 Address: **12962 LIVESTOCK RD** Council District: **5**

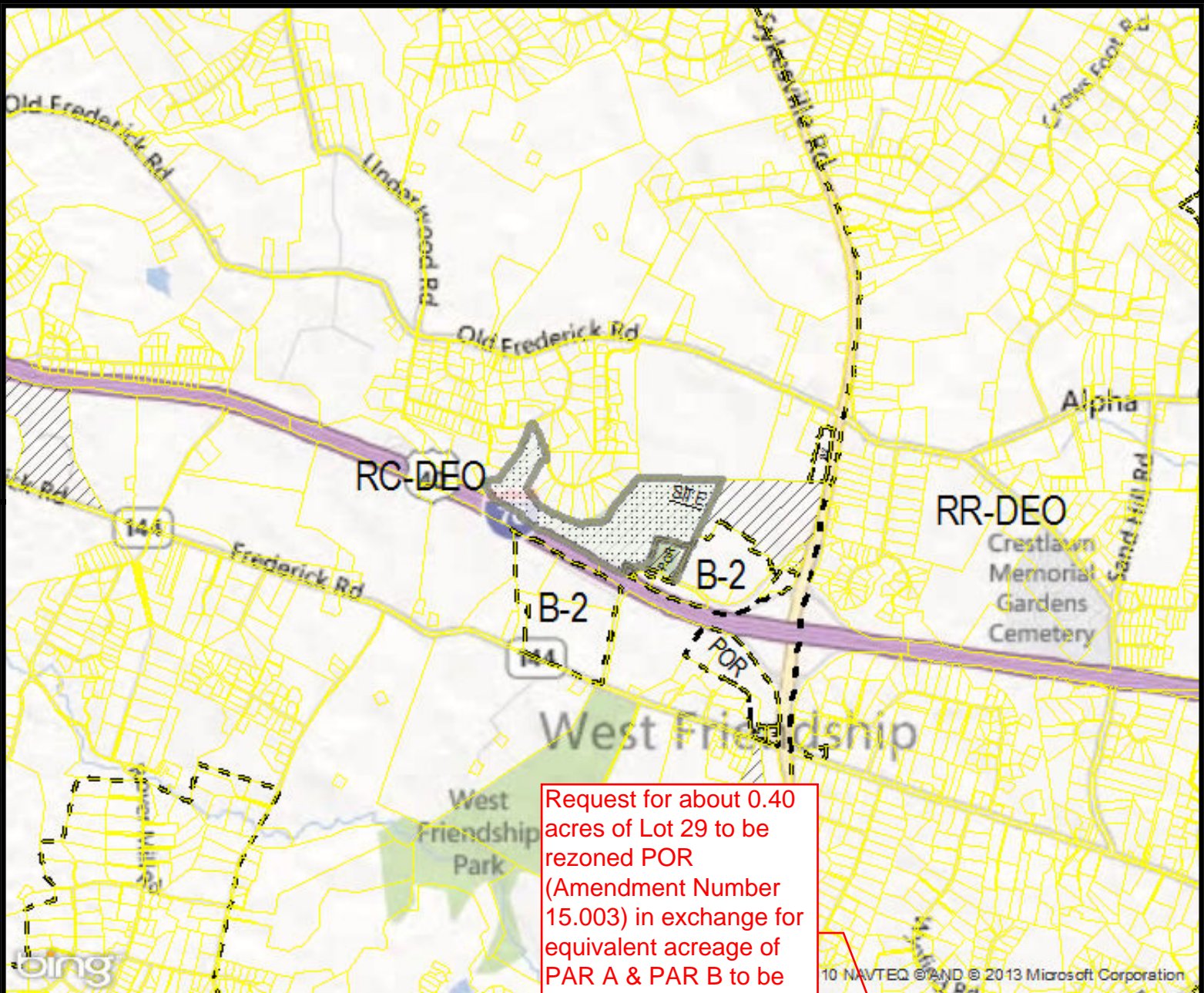


1	2	3	4	5		
6	7	8	9	10	11	
12	13	14	15	16	17	18
19	20	21	22	23	24	25
	27	28	29	30	31	32
	33	34	35	36	37	38
	39	40	41	42	43	44
		45	46	47	48	
				50		

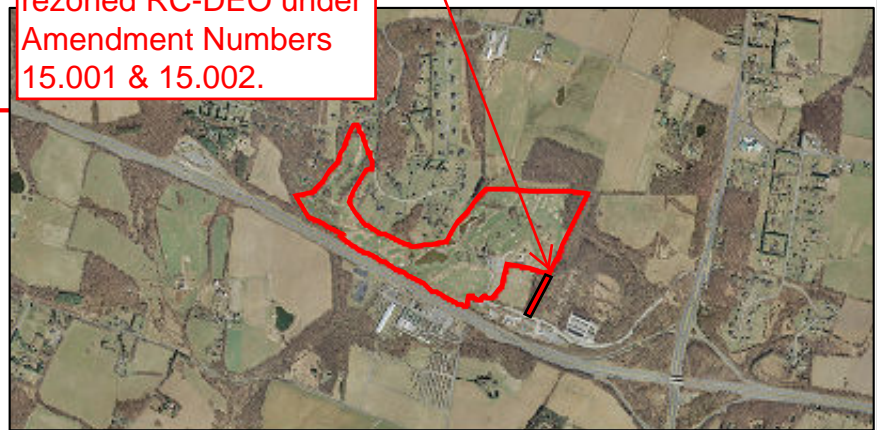


Zoning Map General Plan Amendment: **15.002** Tax ID: **1403344541**  
 Current Zoning: **POR** Tax Map: **15** Grid: **4** Parcel: **145** Lot: **PAR A**  
 Proposed Zoning: **RC-DEO**  
 Address: **12966 LIVESTOCK RD** Council District: **5**





1	2	3	4	5		
6	7	8	9	10	11	
12	13	14	15	16	17	18
19	20	21	22	23	24	25
	27	28	29	30	31	32
	33	34	35	36	37	38
	39	40	41	42	43	44
		45	46	47	48	
				50		



Zoning Map General Plan Amendment: **15.003** Tax ID: **1403313417**  
 Current Zoning: **RC-DEO** Tax Map: **15** Grid: **4** Parcel: **145** Lot: **29**  
 Proposed Zoning: **POR**  
 Address: **12980 LIVESTOCK RD** Council District: **5**